



# BLU RETI GAS s.r.l.

COMUNE DI VEZZA D'OGGIO e VIONE

PROVINCIA DI BRESCIA

PROGETTO DEFINITIVO

Tav.

**G.04.03**

**METANIZZAZIONE**

**COMUNI DI VEZZA D'OGGIO E VIONE**

Posa tubazione gas metano

percorrenza SP n°80 dal Km 0+135 al Km 0+660 - dal Km 1+520 al Km 2+080

dal Km 2+480 al Km 2+620

attraversamento al Km 0+300 - 0+400 - 0+455 - 0+495 - 0+510 - 0+660 - 1+520 - 1+640 -

1+740 - 1+780 - 1+900 - 2+000 - 2+060 - 2+560 - 2+620

Scala

Data

**Dicembre 2020**

Commessa n° : 07\_2018

SEZIONI TIPO INTERFERENZE S.S.42 E VISTE FOTOGRAFICHE

CUP n° :

## Elenco Tavole

ELAB/ TAV	Descrizione	N° Tav	Descrizione
G.04.01	COROGRAFIA GENERALE E ORTOFOTO		
G.04.02	PLANIMETRIA DI PROGETTO - RETE DI DISTRIBUZIONE		
G.04.03	SEZIONI TIPO INTERFERENZE S.S.42 E VISTE FOTOGRAFICHE		

AGGIORNAMENTI		Data	Descrizione	Redatto	Controllato	Approvato
	0	Dicembre 2020	Autorizzazione Provincia di Brescia - settore Strade	Ing. Landrini Girolamo	Ing. Landrini Girolamo	geom. Bonomi Loris
	1					
	2					
	3					

Committente

Progettazione

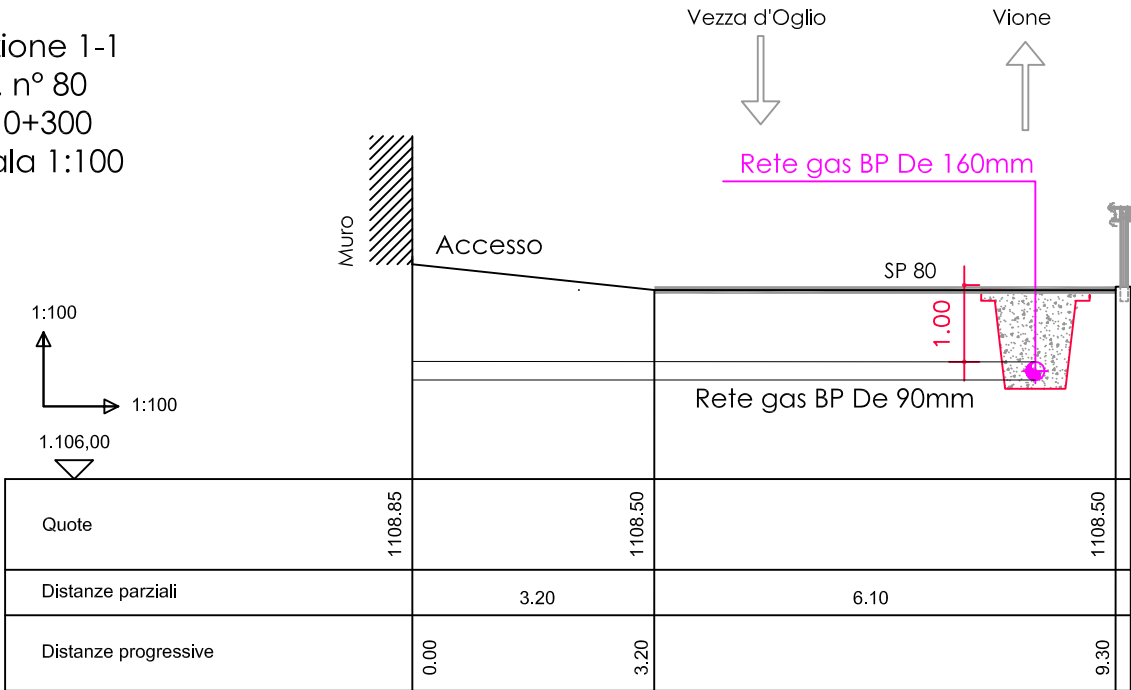


I Tecnici:

Ing. Landrini Girolamo

Ing. Bertoia Giorgio

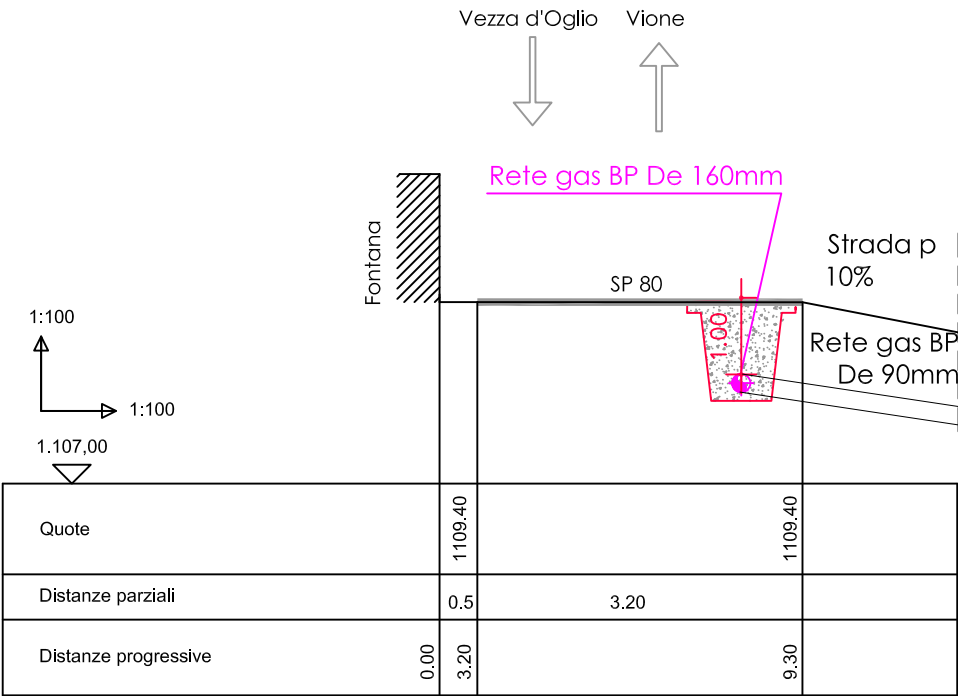
Sezione 1-1  
 S.P. n° 80  
 km 0+300  
 Scala 1:100



Vista fotografica



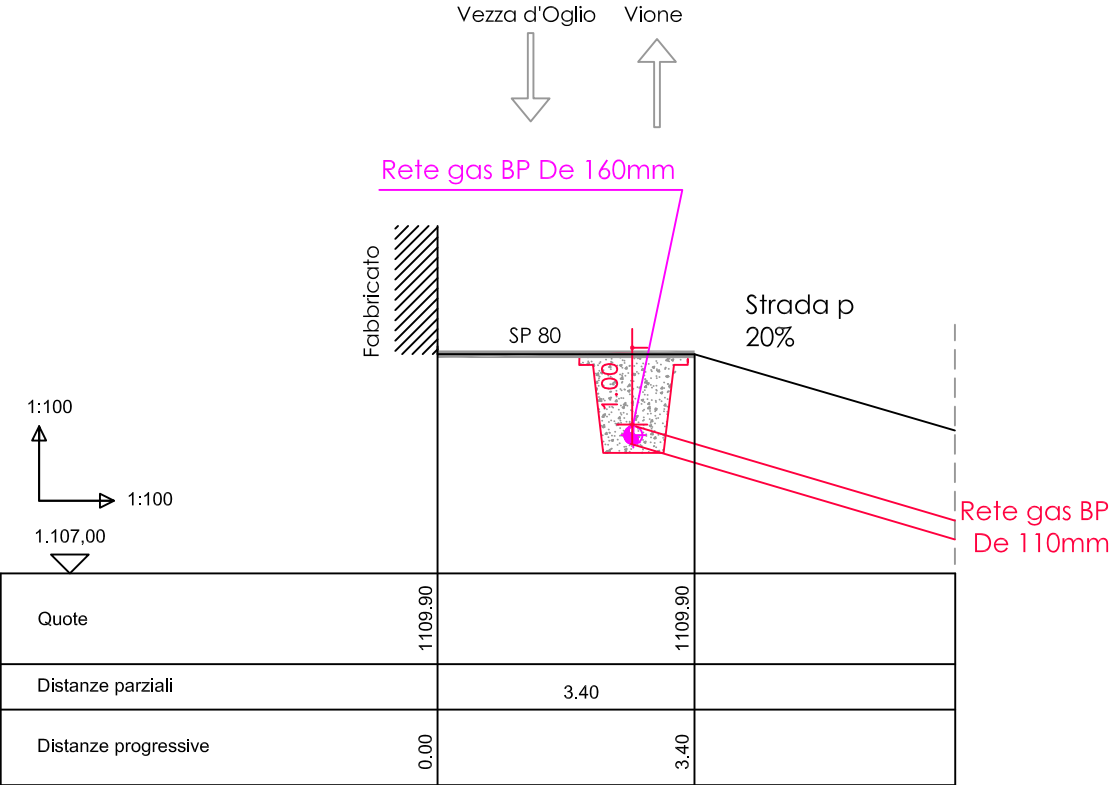
Sezione 2-2  
 S.P. n° 80  
 km 0+400  
 Scala 1:100



Vista fotografica



Sezione 3-3  
 S.P. n° 80  
 km 0+455  
 Scala 1:100

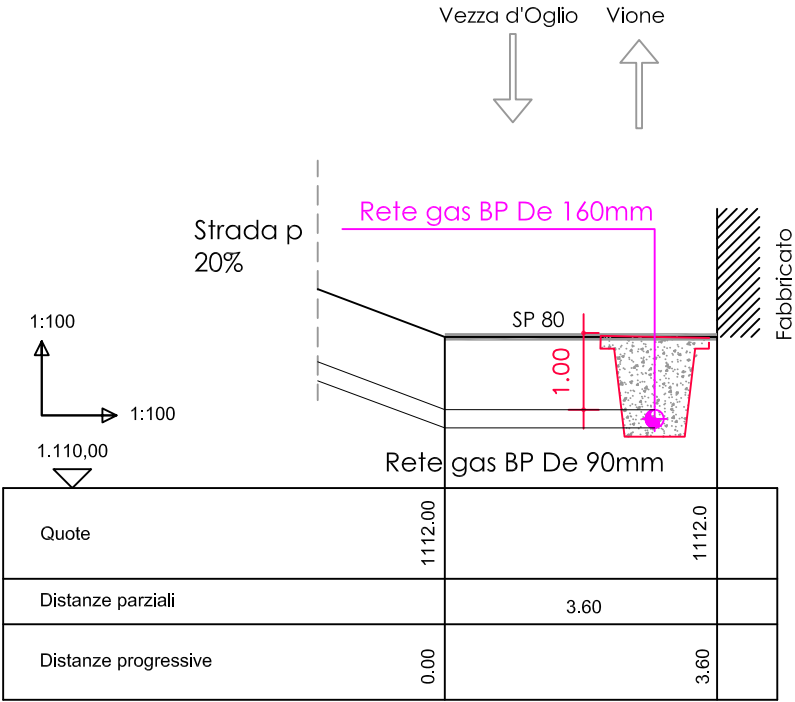


Vista fotografica






Sezione 4-4  
S.P. n° 80  
km 0+495  
Scala 1:100



Vista fotografica

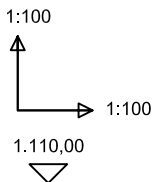


Sezione 5-5

S.P. n° 80

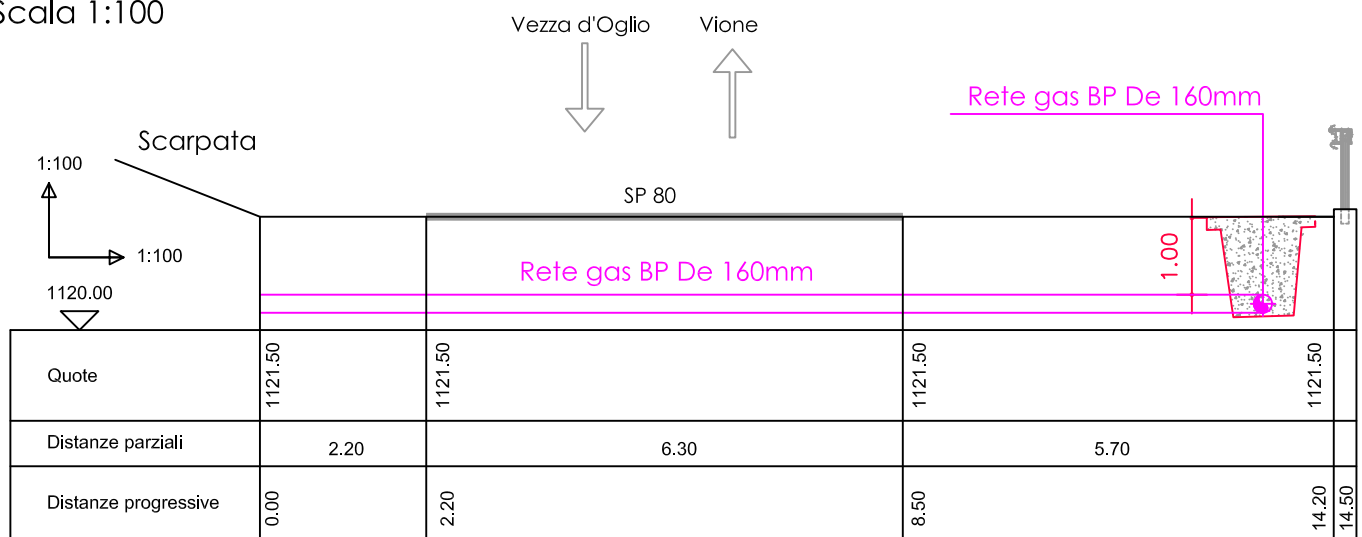
km 0+510

Scala 1:100



A street scene in a town, showing buildings and a fence. A green line traces a path from the bottom left, along the fence, and towards the top left. A magenta line traces a path from the bottom left, along the fence, and towards the top right.

Sezione 6-6  
S.P. n° 80  
km 0+660  
Scala 1:100

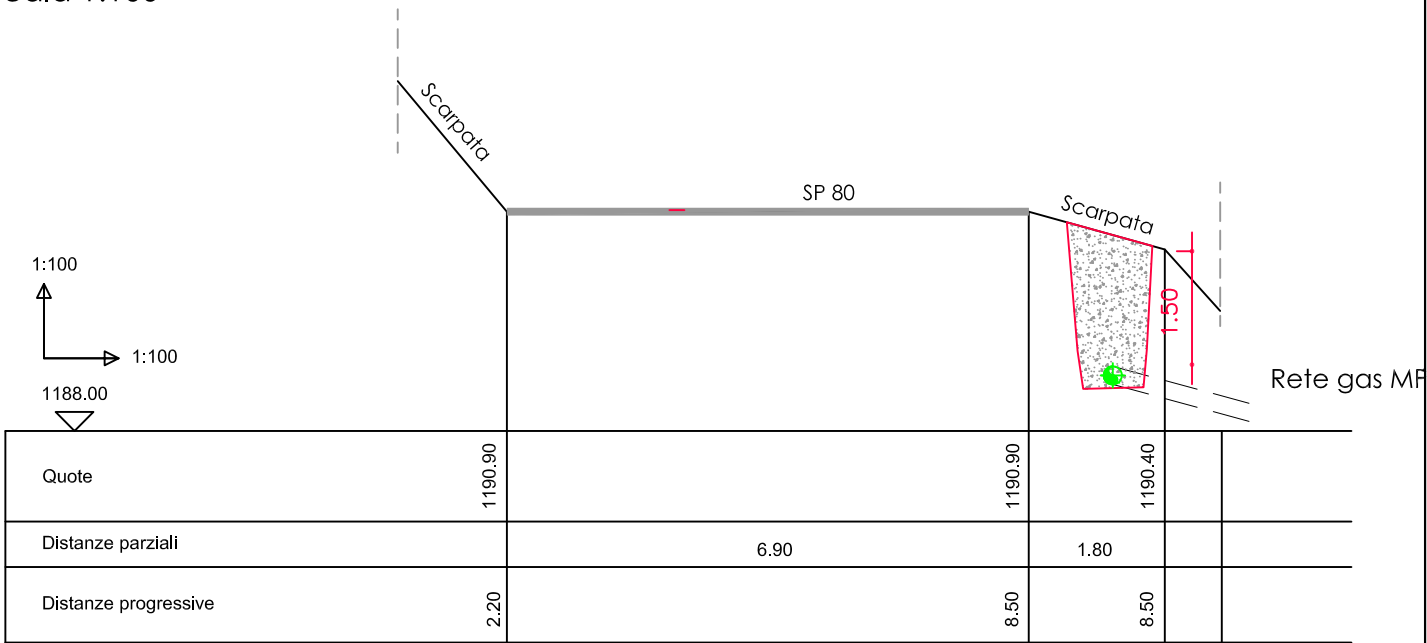


### Vista fotografica





Sezione 7-7  
 S.P. n° 80  
 km 1+520  
 Scala 1:100

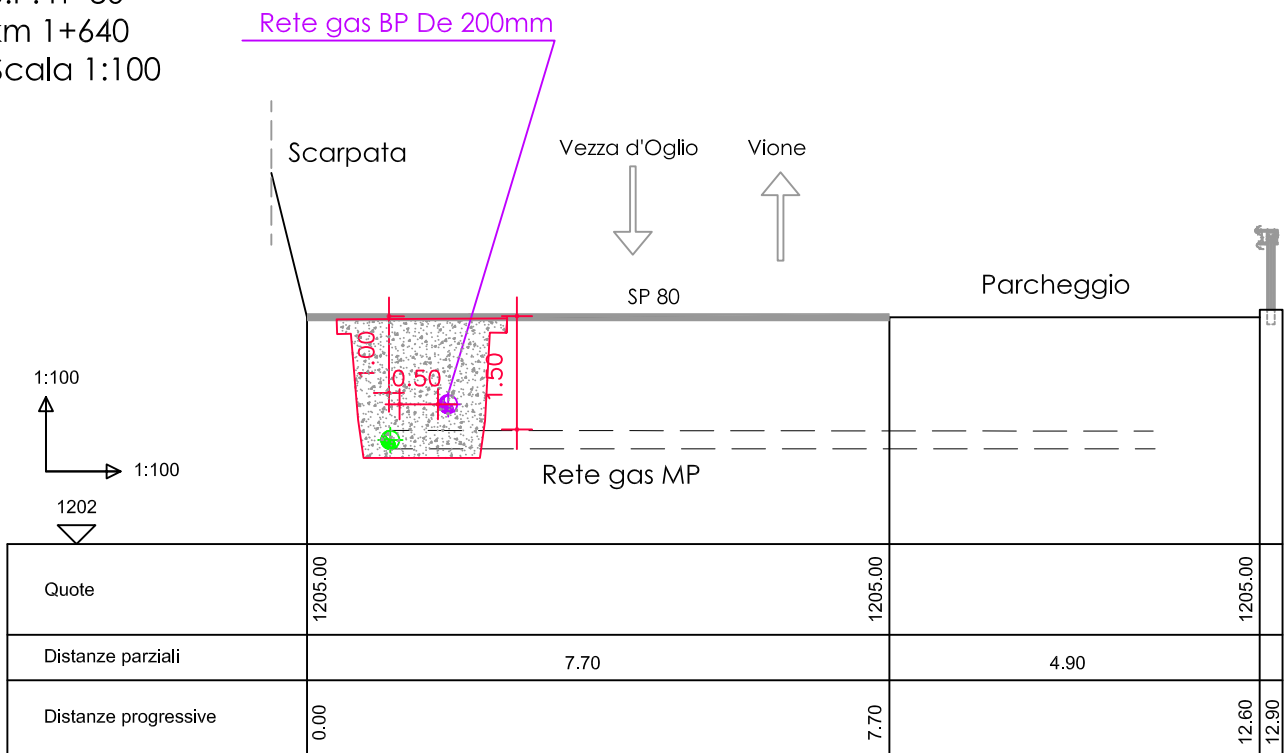


Vista fotografica






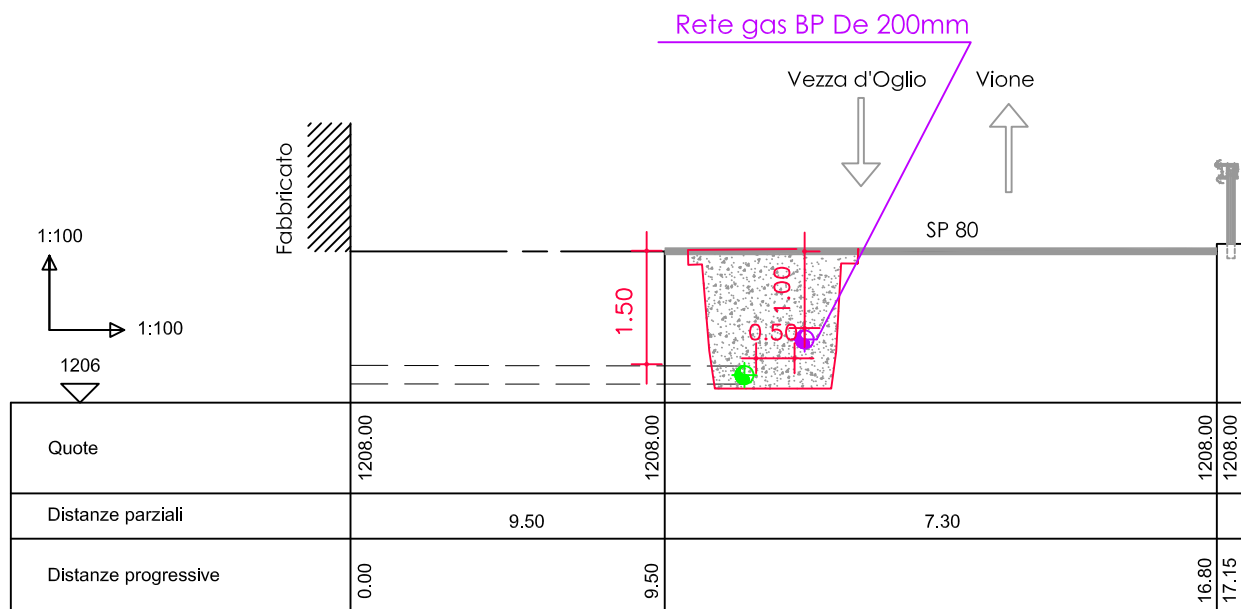
Sezione 8-8  
S.P. n° 80  
km 1+640  
Scala 1:100



### Vista fotografica



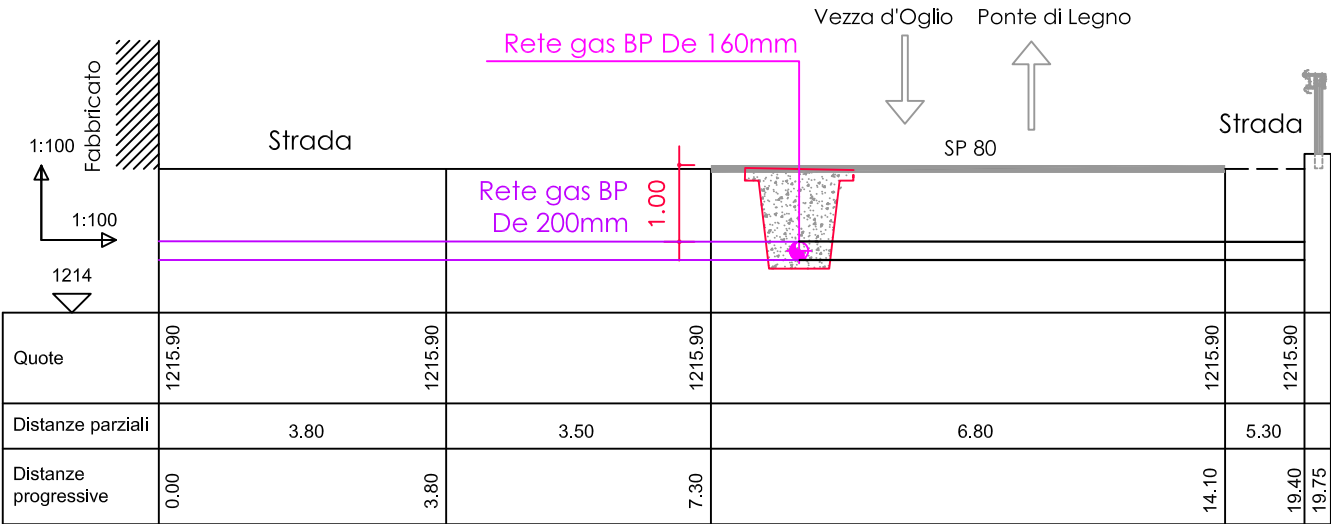
Sezione 9-9  
S.P. n° 80  
km 1+740  
Scala 1:100



### Vista fotografica



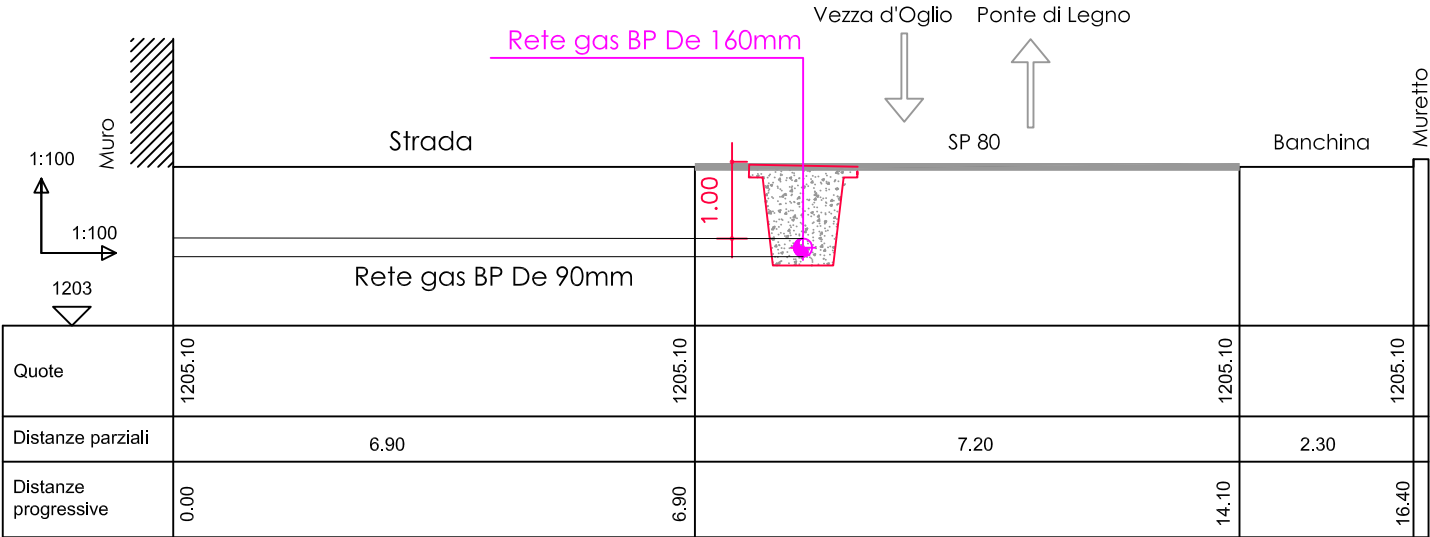
Sezione 10-10  
 S.P. n° 80  
 km 1+780  
 Scala 1:100



Vista fotografica



Sezione 11-11  
 S.P. n° 80  
 km 1+900  
 Scala 1:100

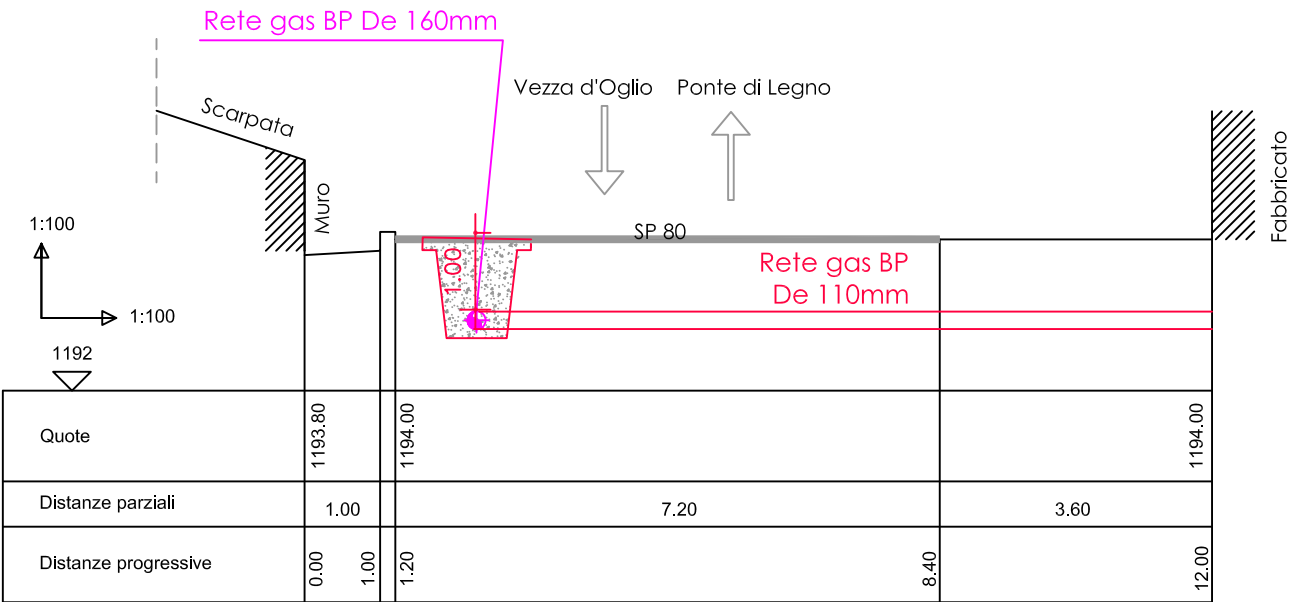


Vista fotografica





Sezione 12-12  
 S.P. n° 80  
 km 2+000  
 Scala 1:100



Vista fotografica

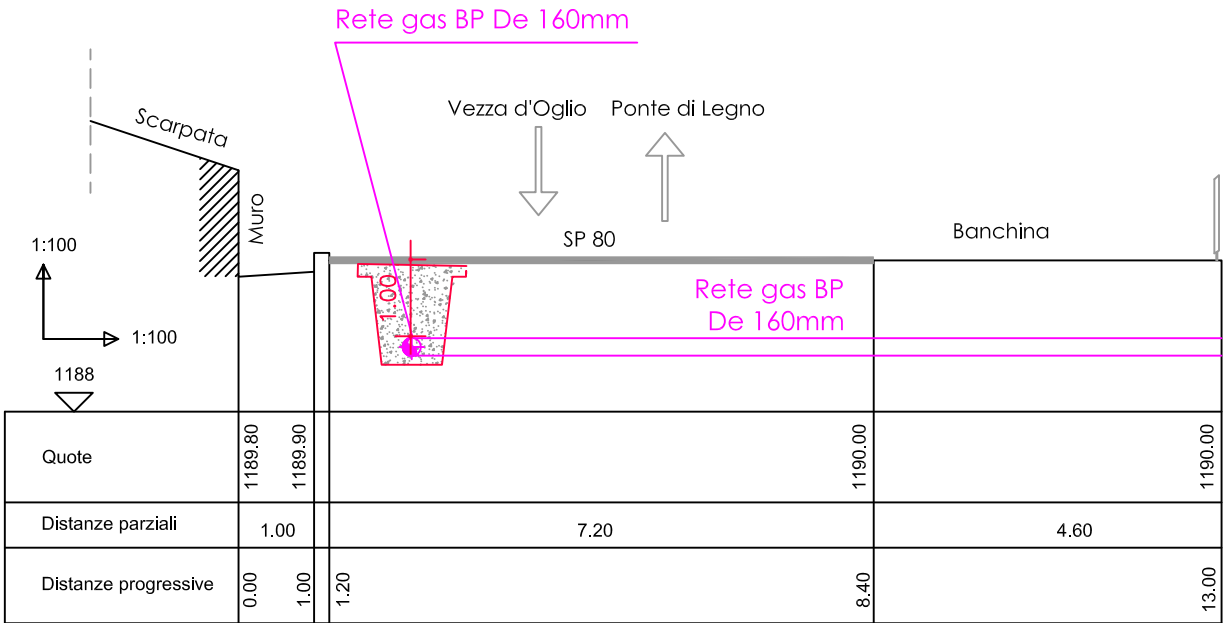


Sezione 13-13

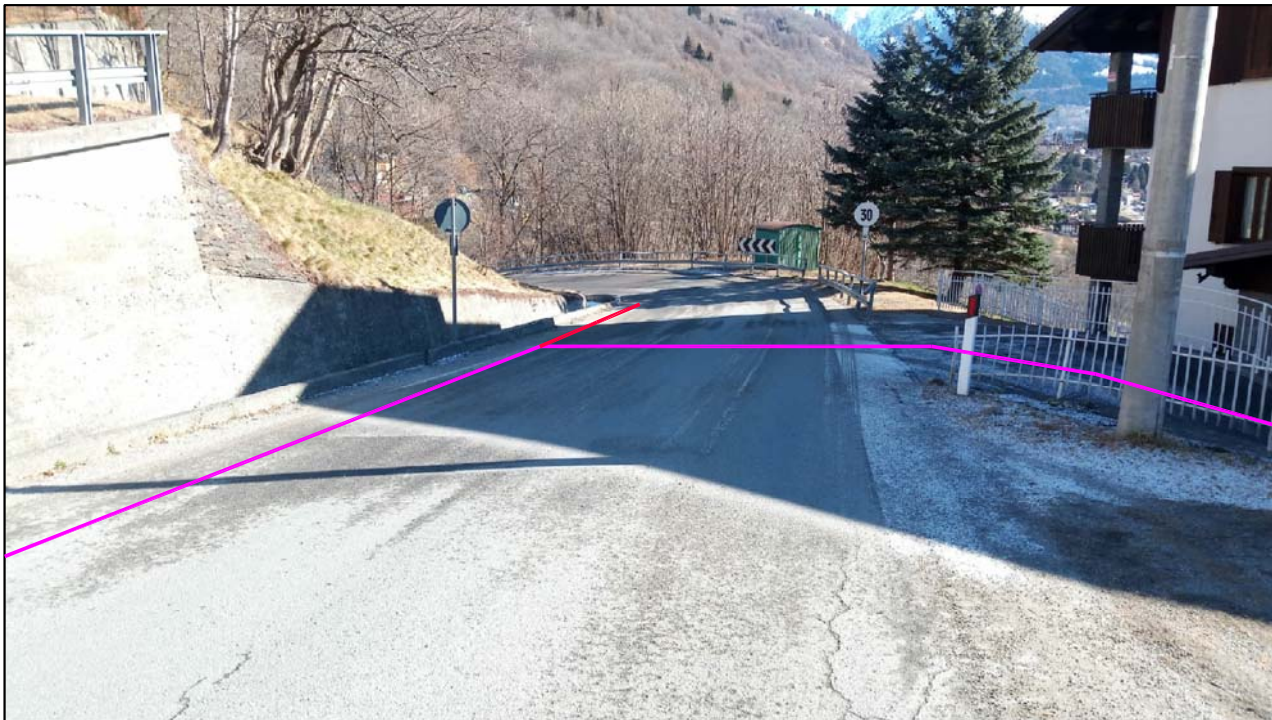
S.P. n° 80

km 2+060

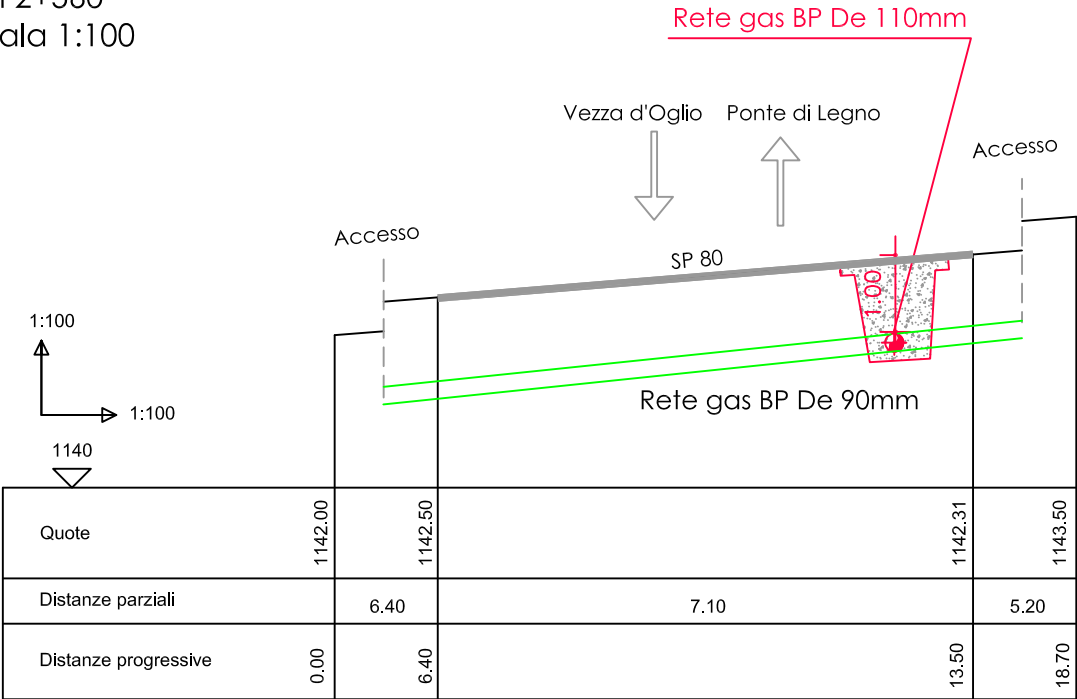
Scala 1:100



## Vista fotografica



Sezione 14-14  
 S.P. n° 80  
 km 2+560  
 Scala 1:100



Vista fotografica



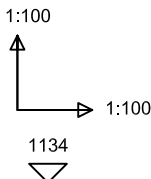


Sezione 15-15

S.P. n° 80

km 2+620

Scala 1:100



A photograph of a road intersection. A green line is drawn across the road surface, starting from the left side and extending towards the right. A red line is drawn along the right edge of the road, following the curve of the road. The background shows a stone building on the left, a road with a guardrail on the right, and a snow-capped mountain in the distance.